

















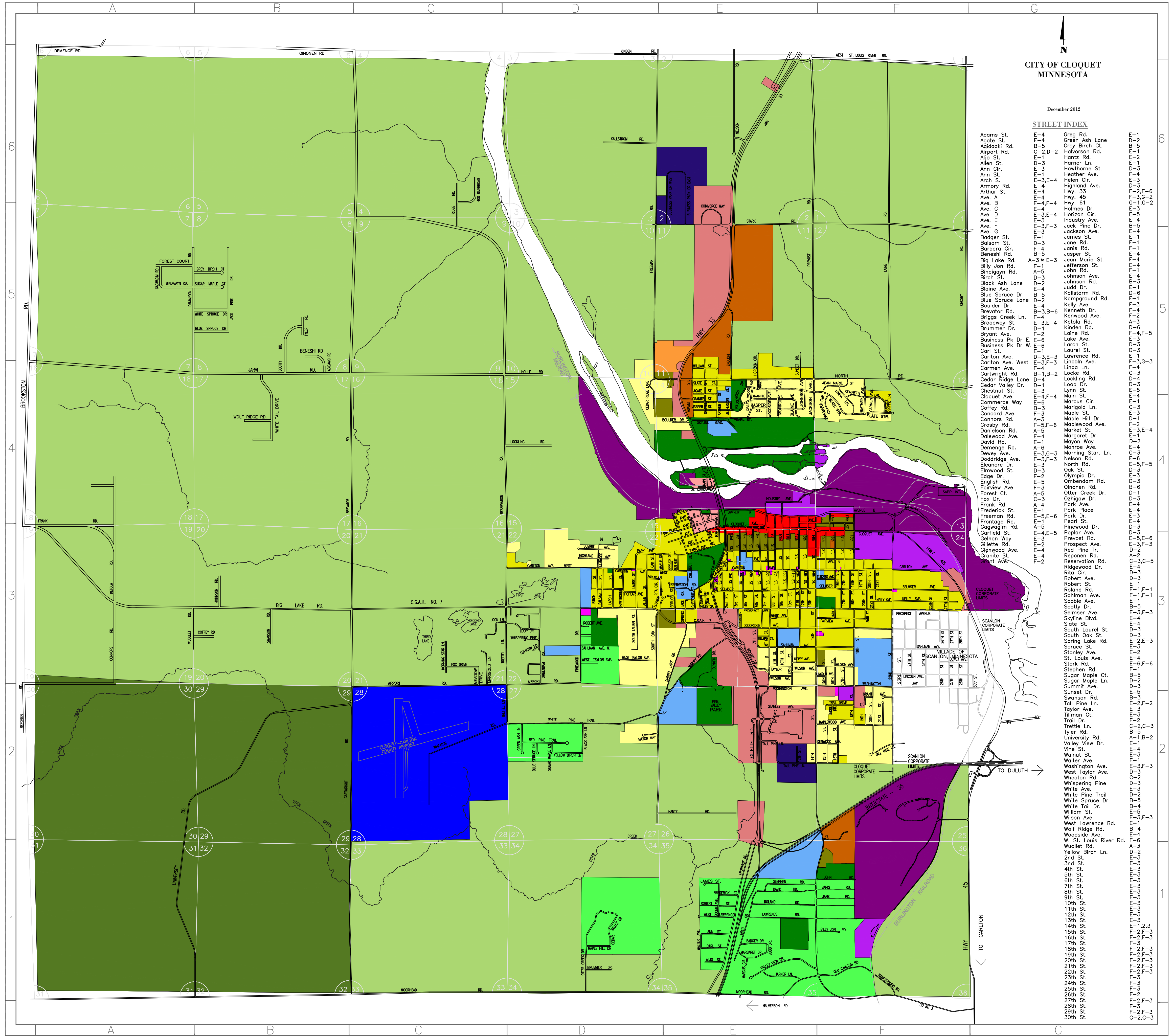


OFFICIAL ZONING MAP

	AIR Airport
	CC City Center
	FM Forest Management
	FR Farm Residential
	HC General Commercial – Historic
	HI Heavy Industrial
	I–P Industrial Park
	LI Light Industrial
	MHC Manufactured Home Community
	MRC Mixed Residential/Commercial
	NC Neighborhood Commercial
	PI Public/Institutional
	PP Public Parks
	R–1 Single Family Residential Sewered
	R–2 One and Two Family Residential
	R–3 Multi–Family Residential
	RC Regional (Highway) Commercial
	SR Suburban Residential



CITY OF CLOQUET MINNESOTA

December 2012

STREET INDEX

Adams St.	E-4	Greg Rd.	E-1
Agate St.	E-4	Green Ash Lane	D-2
Agdoak Rd.	B-5	Gray Birch Ct.	B-5
Airport Rd.	C-2,D-2	Halvorson Rd.	E-1
Aljo St.	E-1	Hantz Rd.	E-2
Ann Cr.	D-3	Harner Ln.	D-3
Ann St.	E-3	Hawthorne St.	D-3
Arch S.	E-1	Heather Ave.	F-4
Arthur Rd.	E-3,E-4	Highland Ave.	D-3
Ave. A	E-4	Hwy. 33	E-2,E-6
Ave. B	E-4	Hwy. 45	F-3,G-2
Ave. C	E-4	Hwy. 61	F-3
Ave. D	E-3,E-4	Horizon Cir.	F-5
Ave. E	E-3	Industry Ave.	F-5
Ave. F	E-4	Jack Pine Dr.	B-5
Ave. G	E-3	Jackson Ave.	F-4
Balsam St.	D-3	Jane Rd.	F-1
Barbara Cr.	F-4	Janis Rd.	F-4
Benesh Rd.	B-5	Jasper St.	F-4
Big Lake Rd.	A-3 to E-3	Jean Marie St.	F-4
Billy Jon Rd.	F-1	Jefferson St.	F-4
Bindigynn Rd.	A-5	John Rd.	F-1
Birch St.	D-3	Johnson Ave.	F-4
Black Ash Lane	D-2	Johnson Rd.	B-3
Blaine Ave.	F-4	Judd Dr.	E-1
Blue Spruce Dr	B-5	Kallstom Rd.	D-6
Blue Spruce Lane	D-2	Kamprground Rd.	F-3
Boulder Dr.	F-4	Kelly Ave.	F-3
Brevort Rd.	B-3,B-6	Kenneth Dr.	F-4
Briggs Creek Ln.	F-4	Kenwood Ave.	F-4
Broodway St.	F-3,E-4	Ketala Rd.	A-2
Brummer Dr.	D-1	Kinden Rd.	D-6
Bryant Ave.	F-2	Laine Rd.	F-4,F-5
Business Pk Dr E.	F-2	Lake Ave.	F-3
Business Pk Dr W.	E-6	Larch St.	D-3
Carl St.	E-3	Laurel St.	D-3
Carlton Ave.	D-3,E-3	Lawrence Rd.	F-1
Carlton Ave. West	E-3,F-3	Lincoln Ave.	F-3,G-3
Carmen Ave.	F-4	Linda Ln.	F-4
Cartwright Rd.	B-1,B-2	Locke Rd.	C-3
Cedar Ridge Lane	D-4	Locking Rd.	D-4
Cedar Valley Dr.	D-1	Loop Dr.	D-3
Chestnut St.	F-4	Lynn St.	F-5
Cloquet Ave.	E-4,F-4	Main St.	F-4
Commerce Way	E-6	Marcus Cir.	C-1
Coffey Rd.	F-5	Marjole Ln.	F-4
Concord Ave.	F-3	Maple St.	F-3
Connors Rd.	A-3	Maple Hill Dr.	D-1
Crosby Rd.	F-5,F-6	Maplewood Ave.	F-2
Danielson Rd.	A-5	Market St.	F-3,E-4
Dalewood Ave.	E-4	Margaret Dr.	F-1
David Rd.	E-1	Mayon Way	F-2
Demenge Rd.	A-6	Monroe Ave.	F-4
Dewey Ave.	E-3,G-3	Morning Star. Ln.	C-3
Doddsridge Ave.	E-3,F-3	Nelson Rd.	F-6
Eleanor Dr.	D-3	North Rd.	F-5
Elmwood St.	D-3	Oak St.	D-3
Edge Dr.	F-2	Olympic Dr.	D-3
English Rd.	E-5	Ombendam Rd.	D-3
Fairview Ave.	F-3	Onion Rd.	B-6
Forest Ct.	A-5	Otter Creek Dr.	D-1
Fox Dr.	C-3	Ozhigaw Dr.	D-3
Frank Rd.	A-4	Park Ave.	F-4
Frederick St.	F-1	Park Place	F-4
Freeman Rd.	F-1	Park Dr.	F-3
Gagwegim Rd.	E-5,E-6	Park St.	D-4
Garfield St.	A-5	Pearl St.	D-3
Gelhan Way	E-4,E-5	Poplar Ave.	D-3
Gillette Rd.	E-3	Prevoist Rd.	F-5,E-6
Glenwood Ave.	E-2	Prospect Ave.	F-3
Granite St.	F-4	Red Pine Tr.	D-2
Grant Ave.	F-2	Reponen Rd.	A-2
		Ridgwood Rd.	C-3,C-5
		Rita Cir.	F-4
		Robert Ave.	D-3
		Robert St.	F-1
		Roland Rd.	F-1
		Sohlman Ave.	F-1
		Scobie Ave.	F-5
		Scotty Dr.	F-5
		Selmsar Ave.	F-3
		Sylvine Blvd.	F-4
		Slate St.	D-3
		South Laurel St.	F-4
		South Oak St.	F-3
		Spring Lake Rd.	F-2
		Spruce St.	F-3
		Stanley Ave.	F-4
		St. Louis Ave.	F-6
		Stark Rd.	B-5
		Stephen Rd.	B-5
		Sugar Maple Ct.	D-2
		Sugar Maple Ln.	D-2
		Sunset Ave.	F-5
		Sunset Dr.	F-5
		Swanson Rd.	F-2
		Tail Pine Ln.	F-3
		Taylor Ave.	F-3
		Taylor Ave.	F-3
		Trellie Ln.	C-2,C-3
		Tyler Rd.	F-1
		University Dr.	A-5,B-2
		Valley View Dr.	F-1
		Vine St.	F-4
		Walnut St.	F-3
		Walter Ave.	F-1
		Washington Ave.	F-3
		West Taylor Ave.	C-2
		Wheaton Rd.	C-2
		Whispering Pine	F-3
		White Ave.	D-2
		White Pine Trail	D-2
		White Spruce Dr.	B-5
		White Tail Dr.	F-4
		William St.	F-5
		Wilson Ave.	F-3
		West Lawrence Rd.	B-4
		Wolf Ridge Rd.	F-4
		Woodside Ave.	F-4
		W. St. Louis River Rd.	A-3
		Wuollet Rd.	A-3
		Yellow Birch Ln.	D-2
		2nd St.	F-3
		3rd St.	F-3
		4th St.	F-3
		5th St.	F-3
		6th St.	F-3
		7th St.	F-3
		8th St.	F-3
		9th St.	F-3
		10th St.	F-3
		11th St.	F-3
		12th St.	F-3
		13th St.	F-3
		14th St.	F-3
		15th St.	F-3
		16th St.	F-3
		17th St.	F-3
		18th St.	F-3
		19th St.	F-3
		20th St.	F-3
		21th St.	F-3
		22th St.	F-3
		23th St.	F-3
		24th St.	F-3
		25th St.	F-3
		26th St.	F-3
		27th St.	F-3
		28th St.	F-3
		29th St.	F-3
		30th St.	F-3